







-  MVPC Bo
-  Municipal Boundary
-  Parcels
-  Rail Line

1" = 22 ft



Horizontal Datum: MA Stateplane Coordinate System, Datum NAD83, Meters Data Sources: The data for this map was produced by Merrimack Valley Planning Commission (MVPC) using data provided by the City of Methuen. Additional data provided by the Executive Office of Environmental Affairs/MassGIS. The information depicted on this map is for planning purposes only. It may not be adequate for legal boundary definition or regulatory interpretation. THE CITY OF METHUEN MAKES NO WARRANTIES, EXPRESSED OR IMPLIED, CONCERNING THE ACCURACY, COMPLETENESS, RELIABILITY, OR SUITABILITY OF THESE DATA. THE CITY OF METHUEN DOES NOT ASSUME ANY LIABILITY ASSOCIATED WITH THE USE OR MISUSE OF THIS INFORMATION