


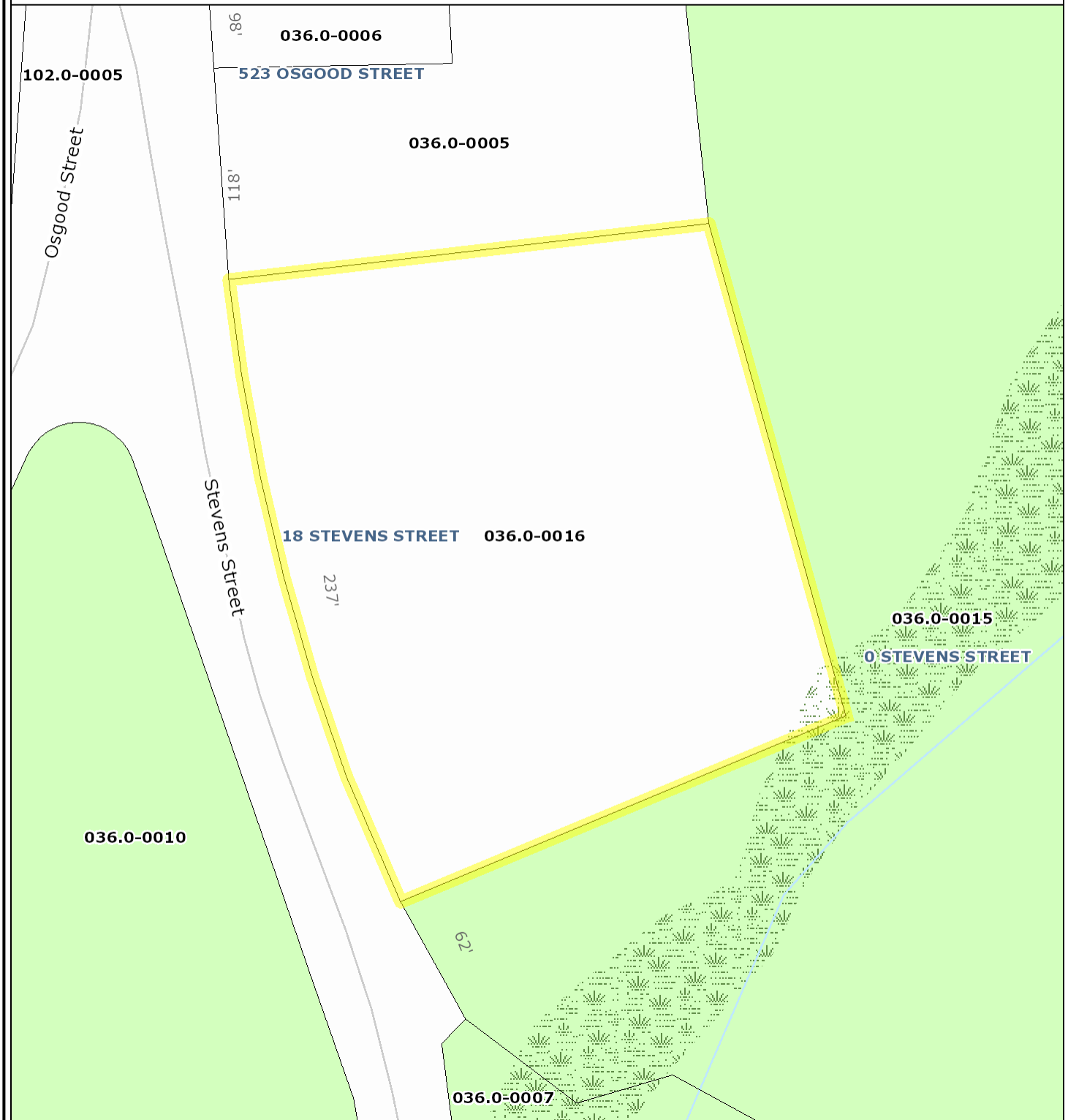


- MVPC Bo
- Site Address
- Interstates
- Interstate
- Major Road
- Roads
- Easements
- Parcels

1" = 68 ft




Horizontal Datum: MA Stateplane Coordinate System, Datum NAD83, Meters Data Sources: The data for this map was produced by Merrimack Valley Planning Commission (MVPC) using data provided by the Town of North Andover. Additional data provided by the Executive Office of Environmental Affairs/MassGIS. The information depicted on this map is for planning purposes only. It may not be adequate for legal boundary definition or regulatory interpretation. THE TOWN OF NORTH ANDOVER MAKES NO WARRANTIES, EXPRESSED OR IMPLIED, CONCERNING THE ACCURACY, COMPLETENESS, RELIABILITY, OR SUITABILITY OF THESE DATA. THE TOWN OF NORTH ANDOVER DOES NOT ASSUME ANY LIABILITY ASSOCIATED WITH THE USE OR MISUSE OF THIS INFORMATION



- Municipal Boundary
- Rail Line
- Interstates
- Major Road
- Roads
- Easements
- Parcels
- Hydrographic Features
- Streams
- Wetlands
- Exempt Lands

1" = 68 ft



Horizontal Datum: MA Stateplane Coordinate System, Datum NAD83, Meters  
 Data Sources: The data for this map was produced by Merrimack Valley Planning Commission (MVPC) using data provided by the Town of North Andover. Additional data provided by the Executive Office of Environmental Affairs/MassGIS. The information depicted on this map is for planning purposes only. It may not be adequate for legal boundary definition or regulatory interpretation. THE TOWN OF NORTH ANDOVER MAKES NO WARRANTIES, EXPRESSED OR IMPLIED, CONCERNING THE ACCURACY, COMPLETENESS, RELIABILITY, OR SUITABILITY OF THESE DATA. THE TOWN OF NORTH ANDOVER DOES NOT ASSUME ANY LIABILITY ASSOCIATED WITH THE USE OR MISUSE OF THIS INFORMATION